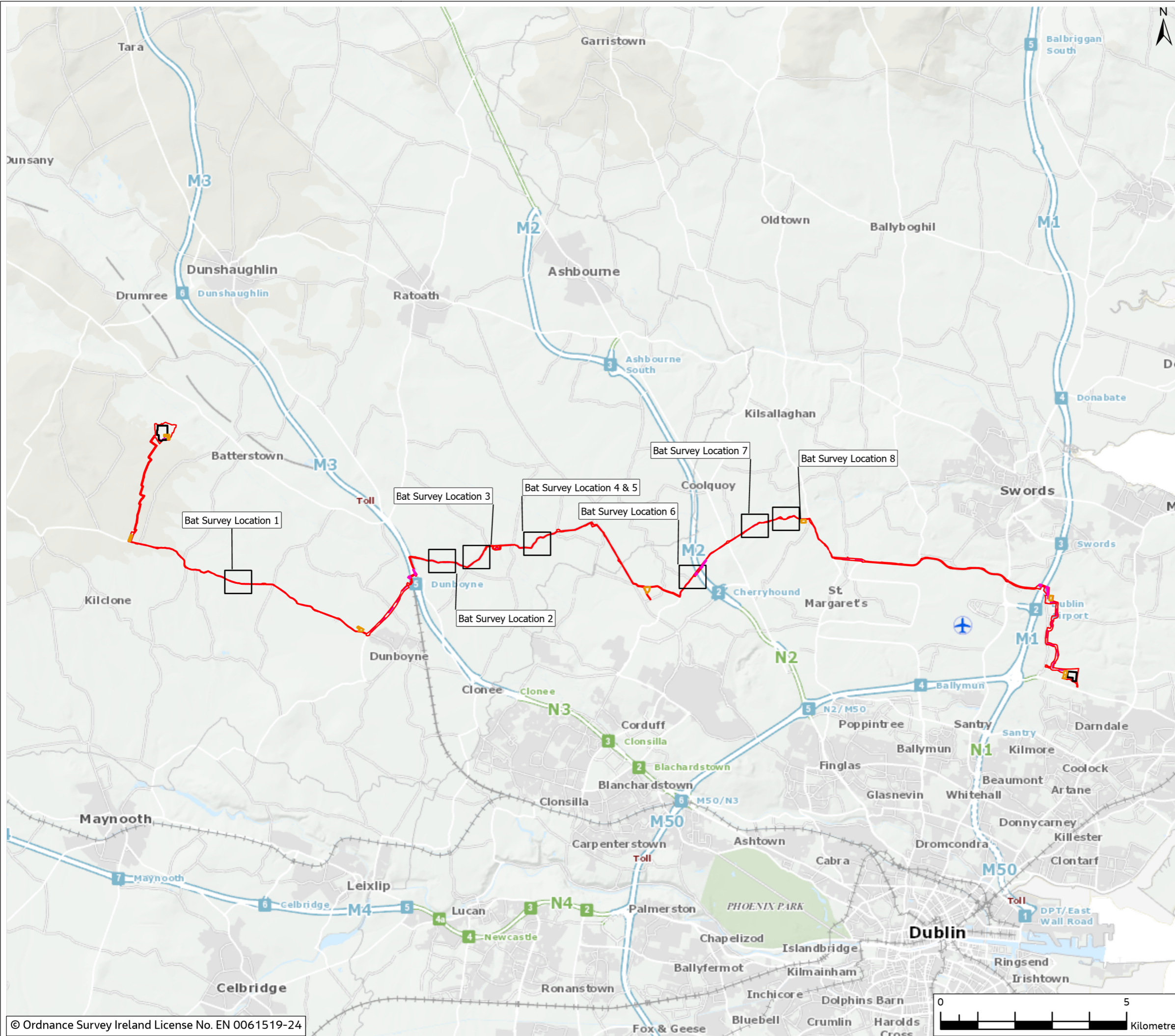


Figure 10.6

Legend

- Planning Application Boundary (PAB)
- Proposed Cable Route
- HDD Compound
- Temporary Construction Compound
- Substation Footprint



| | | | | | | |
|------|----------|---------------------|-------|---------|-------|--------|
| 0 | Mar 2024 | Final | PM | PB | PB | GS |
| Rev. | Date | Purpose of revision | Drawn | Check'd | Rev'd | Appr'd |

Jacobs

Client


Project
 East Meath - North Dublin Grid Upgrade

Drawing Title
 Figure 10.6 - Potential of Trees to Support Bat Roosts, and Dusk / Dawn Survey Locations with their Bat Activity (Sheet 1 of 8)

Drawing Status
 FINAL

Scale @ A3
 1:100,000 DO NOT SCALE

OSI Sheet No.

Jacobs No. B321084AJ

Drawing No. 321084AJ-JAC-ZZ-XX-DR-G-0114

© Copyright 2024 Jacobs U.K. Limited. The concepts and information contained in this document are the property of Jacobs. Use or copying of this document in whole or in part without the written permission of Jacobs constitutes an infringement of copyright. Limitation: This drawing has been prepared on behalf of, and for the exclusive use of Jacobs' Client, and is subject to, and issued in accordance with, the provisions of the contract between Jacobs and the Client. Jacobs accepts no liability or responsibility whatsoever for, or in respect of, any use of, or reliance upon, this drawing by any third party.



Figure 10.6

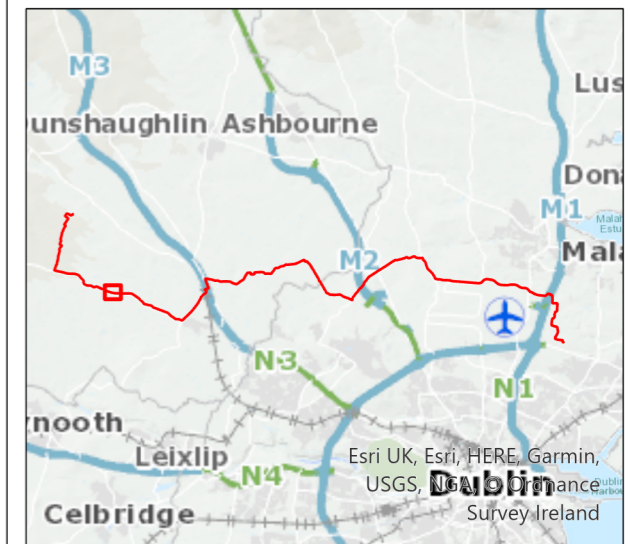
Legend

- Chainage
 - Planning Application Boundary (PAB)
 - - - Proposed Cable Route
 - ⊕ Bat Survey Location
- Ground assessment of tree roosting potential**
- High Potential
 - Moderate Potential

Bat Survey Location Group 1

Bat species recorded flying outside trees but not emerging or re-entering during emergence / re-entry surveys

| P.pip | P.pyg | N.lei | M.nat | P.aur |
|-------|-------|-------|-------|-------|
| Yes | Yes | Yes | Yes | No |



| 0 | Mar 2024 | Final | PM | PB | PB | GS |
|------|----------|---------------------|-------|---------|-------|--------|
| Rev. | Date | Purpose of revision | Drawn | Check'd | Rev'd | Appr'd |

Jacobs

Client



Project

East Meath - North Dublin Grid Upgrade

Drawing Title

Figure 10.6 - Potential of Trees to Support Bat Roosts, and Dusk / Dawn Survey Locations with their Bat Activity (Sheet 2 of 8)

Drawing Status

FINAL

Scale @ A3

1:2,500

DO NOT SCALE

OSI Sheet No.

Jacobs No.

3321084AJ

Drawing No.

321084AJ-JAC-ZZ-XX-DR-G-0115

© Copyright 2024 Jacobs U.K. Limited. The concepts and information contained in this document are the property of Jacobs. Use or copying of this document in whole or in part without the written permission of Jacobs constitutes an infringement of copyright. Limitation: This drawing has been prepared on behalf of, and for the exclusive use of Jacobs' Client, and is subject to, and issued in accordance with, the provisions of the contract between Jacobs and the Client. Jacobs accepts no liability or responsibility whatsoever for, or in respect of, any use of, or reliance upon, this drawing by any third party.




Figure 10.6

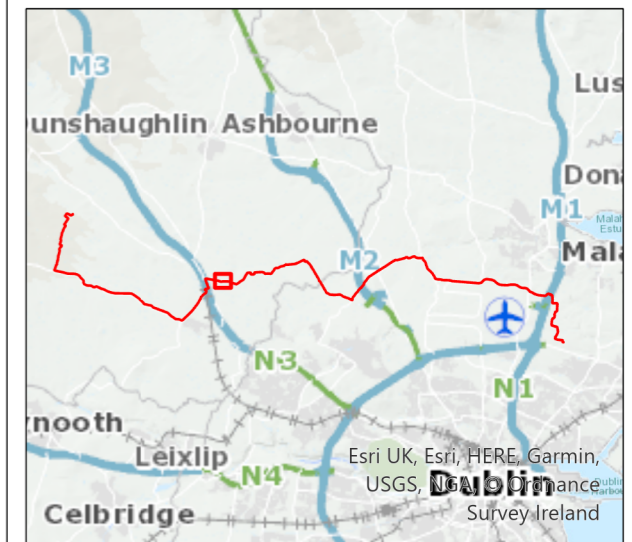
Legend

- Chainage
 - ▭ Planning Application Boundary (PAB)
 - - - Proposed Cable Route
 - ⊕ Bat Survey Location
- Ground assessment of tree roosting potential**
- High Potential
 - Moderate Potential

Bat Survey Location Group 2

Bat species recorded flying outside trees but not emerging or re-entering during emergence / re-entry surveys

| P.pip | P.pyg | N.lei | M.nat | P.aur |
|-------|-------|-------|-------|-------|
| Yes | Yes | Yes | Yes | Yes |



| Rev. | Date | Purpose of revision | Drawn | Check'd | Rev'd | Appr'd |
|------|----------|---------------------|-------|---------|-------|--------|
| 0 | Mar 2024 | Final | PM | PB | PB | GS |

Jacobs

Client


Project
 East Meath - North Dublin Grid Upgrade

Drawing Title
 Figure 10.6 - Potential of Trees to Support Bat Roosts, and Dusk / Dawn Survey Locations with their Bat Activity (Sheet 3 of 8)

Drawing Status
 FINAL

Scale @ A3
 1:2,500 DO NOT SCALE

OSI Sheet No.

Jacobs No. 3321084AJ

Drawing No. 321084AJ-JAC-ZZ-XX-DR-G-0116

© Copyright 2024 Jacobs U.K. Limited. The concepts and information contained in this document are the property of Jacobs. Use or copying of this document in whole or in part without the written permission of Jacobs constitutes an infringement of copyright. Limitation: This drawing has been prepared on behalf of, and for the exclusive use of Jacobs' Client, and is subject to, and issued in accordance with, the provisions of the contract between Jacobs and the Client. Jacobs accepts no liability or responsibility whatsoever for, or in respect of, any use of, or reliance upon, this drawing by any third party.


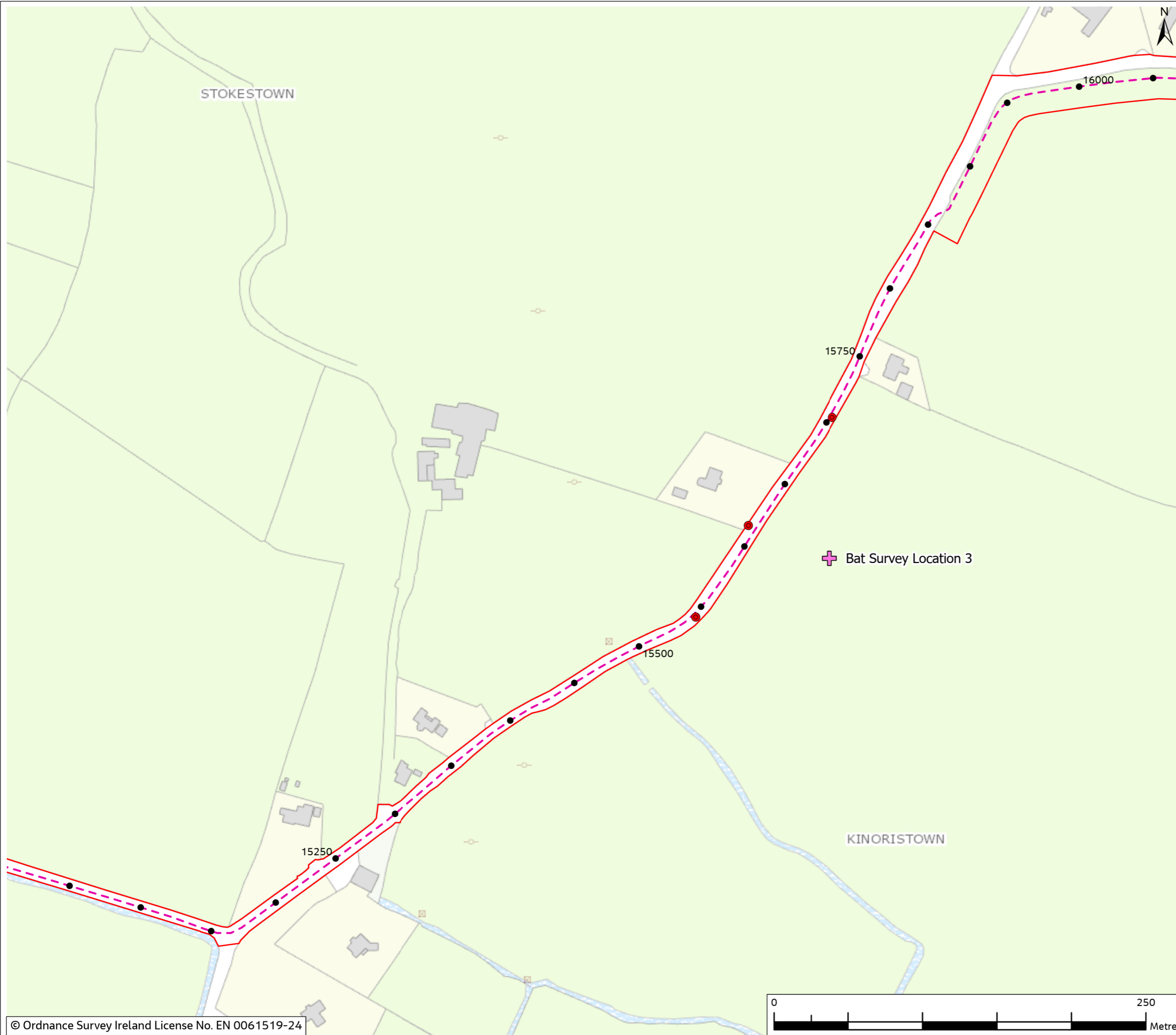


Figure 10.6



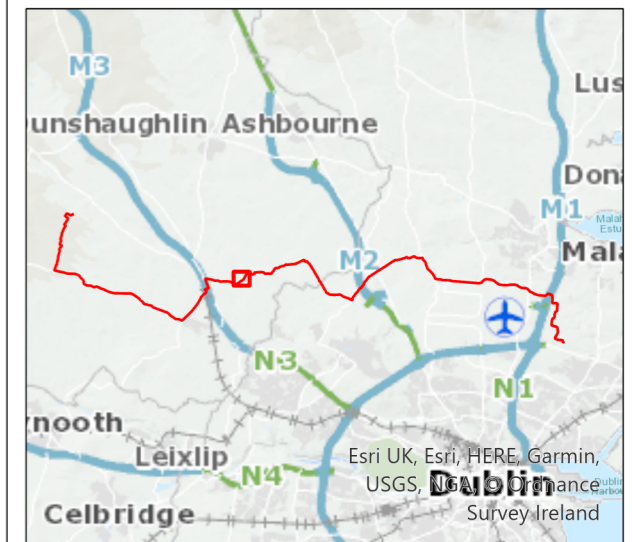
Legend

- Chainage
 - Planning Application Boundary (PAB)
 - - - Proposed Cable Route
 - ⊕ Bat Survey Location
- Ground assessment of tree roosting potential**
- High Potential
 - Moderate Potential

Bat Survey Location Group 3

Bat species recorded flying outside trees but not emerging or re-entering during emergence / re-entry surveys

| P.pip | P.pyg | N.lei | M.nat | P.aur |
|-------|-------|-------|-------|-------|
| Yes | Yes | Yes | No | Yes |



| | | | | | | |
|------|----------|---------------------|-------|---------|-------|--------|
| 0 | Mar 2024 | Final | PM | PB | PB | GS |
| Rev. | Date | Purpose of revision | Drawn | Check'd | Rev'd | Appr'd |

Jacobs

Client



Project

East Meath - North Dublin Grid Upgrade

Drawing Title

Figure 10.6 - Potential of Trees to Support Bat Roosts, and Dusk / Dawn Survey Locations with their Bat Activity (Sheet 4 of 8)

Drawing Status

FINAL

Scale @ A3

1:2,500

DO NOT SCALE

OSI Sheet No.

Jacobs No.

3321084J

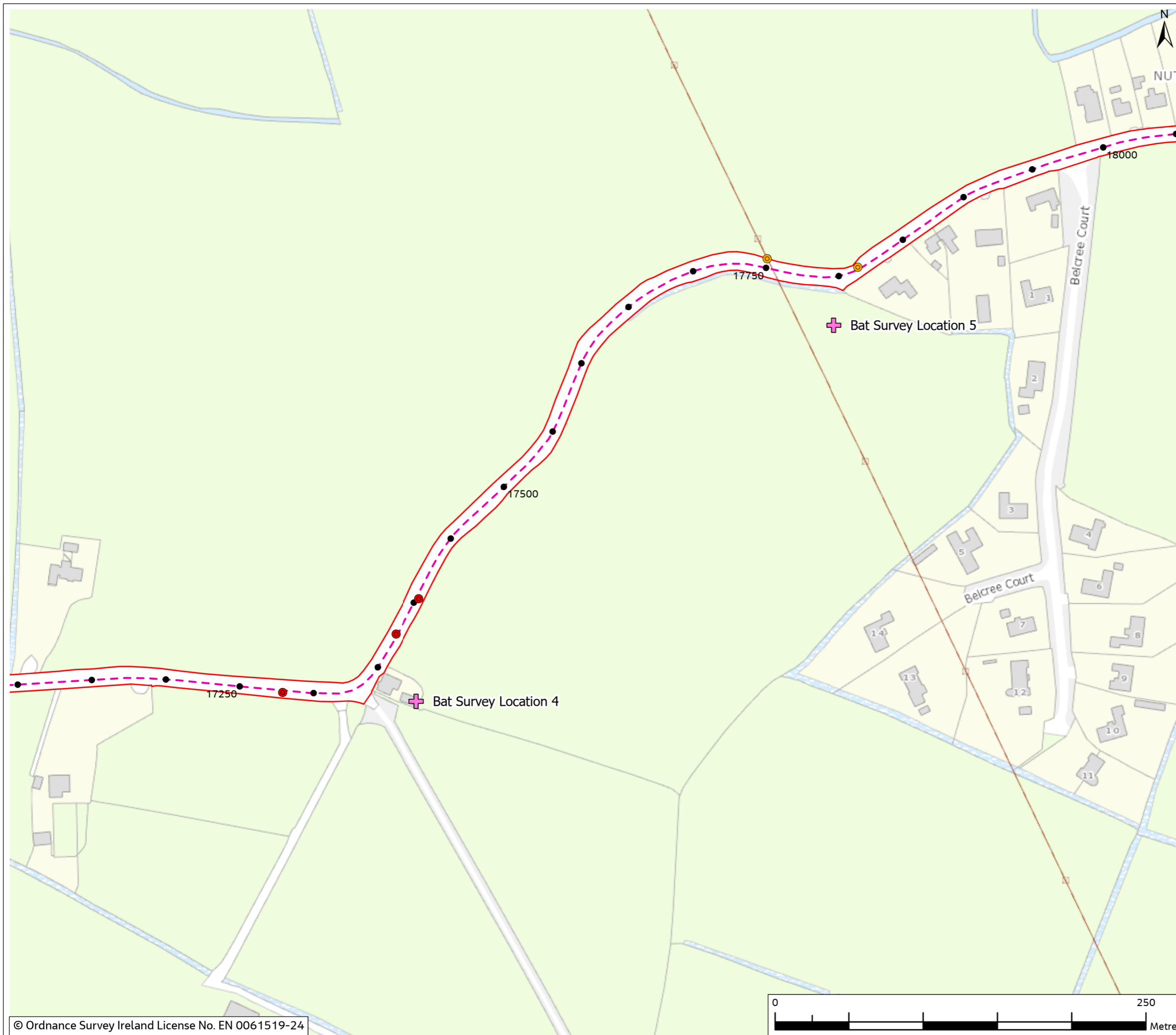
Drawing No.

321084AJ-JAC-ZZ-XX-DR-G-0117

© Copyright 2024 Jacobs U.K. Limited. The concepts and information contained in this document are the property of Jacobs. Use or copying of this document in whole or in part without the written permission of Jacobs constitutes an infringement of copyright. Limitation: This drawing has been prepared on behalf of, and for the exclusive use of Jacobs' Client, and is subject to, and issued in accordance with, the provisions of the contract between Jacobs and the Client. Jacobs accepts no liability or responsibility whatsoever for, or in respect of, any use of, or reliance upon, this drawing by any third party.



Figure 10.6



Legend

- Chainage
- ▭ Planning Application Boundary (PAB)
- - - Proposed Cable Route
- ⊕ Bat Survey Location

Ground assessment of tree roosting potential

- High Potential
- Moderate Potential

Bat Survey Location Group 4

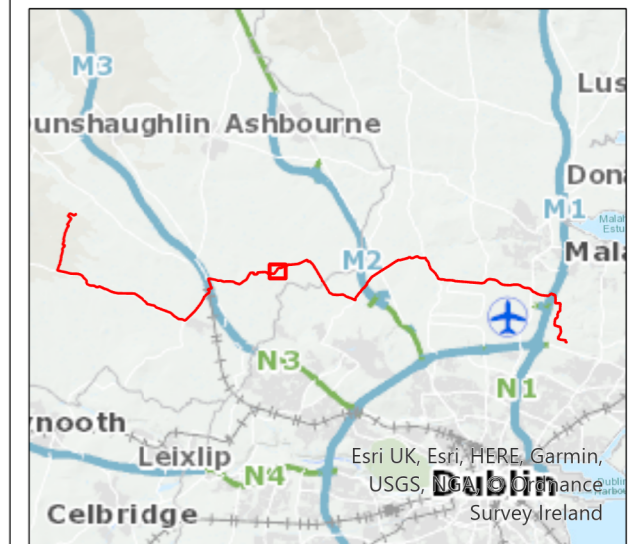
Bat species recorded flying outside trees but not emerging or re-entering during emergence / re-entry surveys

| P.pip | P.pyg | N.lei | M.nat | P.aur |
|-------|-------|-------|-------|-------|
| Yes | Yes | Yes | No | No |

Bat Survey Location Group 5

Bat species recorded flying outside trees but not emerging or re-entering during emergence / re-entry surveys

| P.pip | P.pyg | N.lei | M.nat | P.aur |
|-------|-------|-------|-------|-------|
| Yes | Yes | Yes | No | No |



| 0 | Mar 2024 | Final | PM | PB | PB | GS |
|------|----------|---------------------|-------|---------|-------|--------|
| Rev. | Date | Purpose of revision | Drawn | Check'd | Rev'd | Appr'd |

Jacobs



Client
East Meath - North Dublin Grid Upgrade

Drawing Title
Figure 10.6 - Potential of Trees to Support Bat Roosts, and Dusk / Dawn Survey Locations with their Bat Activity (Sheet 5 of 8)

Drawing Status
FINAL

Scale @ A3
1:2,500 **DO NOT SCALE**

OSI Sheet No.

Jacobs No. **3321084AJ**

Drawing No. **321084AJ-JAC-ZZ-XX-DR-G-0118**

© Copyright 2024 Jacobs U.K. Limited. The concepts and information contained in this document are the property of Jacobs. Use or copying of this document in whole or in part without the written permission of Jacobs constitutes an infringement of copyright. Limitation: This drawing has been prepared on behalf of, and for the exclusive use of Jacobs' Client, and is subject to, and issued in accordance with, the provisions of the contract between Jacobs and the Client. Jacobs accepts no liability or responsibility whatsoever for, or in respect of, any use of, or reliance upon, this drawing by any third party.

Figure 10.6

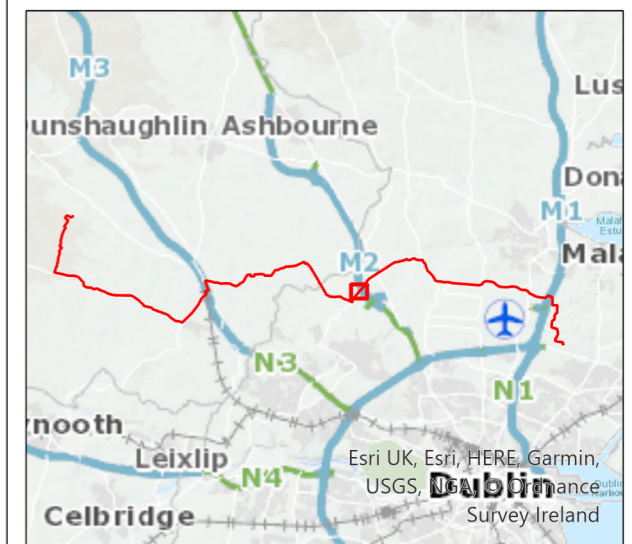
Legend

- Chainage
 - ▭ Planning Application Boundary (PAB)
 - - - Proposed Cable Route
 - ▨ HDD Compound
 - ⊕ Bat Survey Location
- Ground assessment of tree roosting potential**
- High Potential
 - Moderate Potential

Bat Survey Location Group 6

Bat species recorded flying outside trees but not emerging or re-entering during emergence / re-entry surveys

| P.pip | P.pyg | N.lei | M.nat | P.aur |
|-------|-------|-------|-------|-------|
| Yes | Yes | Yes | No | No |



| 0 | Mar 2024 | Final | PM | PB | PB | GS |
|------|----------|---------------------|-------|---------|-------|--------|
| Rev. | Date | Purpose of revision | Drawn | Check'd | Rev'd | Appr'd |

Jacobs

Client



Project

East Meath - North Dublin Grid Upgrade

Drawing Title

Figure 10.6 - Potential of Trees to Support Bat Roosts, and Dusk / Dawn Survey Locations with their Bat Activity (Sheet 6 of 8)

Drawing Status

FINAL

Scale @ A3

1:2,500

DO NOT SCALE

OSI Sheet No.

Jacobs No.

3321084AJ

Drawing No.

321084AJ-JAC-ZZ-XX-DR-G-0119

© Copyright 2024 Jacobs U.K. Limited. The concepts and information contained in this document are the property of Jacobs. Use or copying of this document in whole or in part without the written permission of Jacobs constitutes an infringement of copyright. Limitation: This drawing has been prepared on behalf of, and for the exclusive use of Jacobs' Client, and is subject to, and issued in accordance with, the provisions of the contract between Jacobs and the Client. Jacobs accepts no liability or responsibility whatsoever for, or in respect of, any use of, or reliance upon, this drawing by any third party.

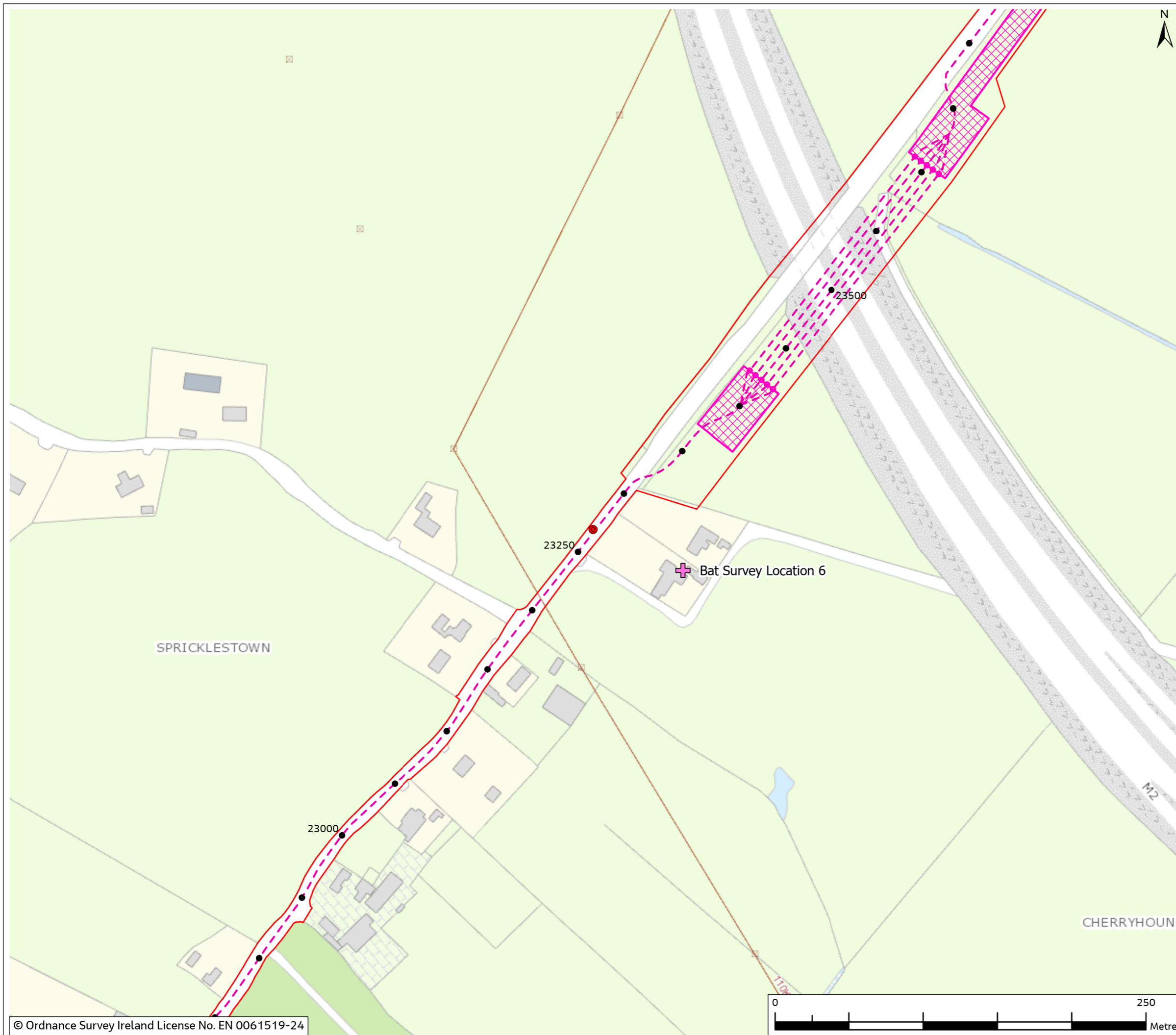


Figure 10.6

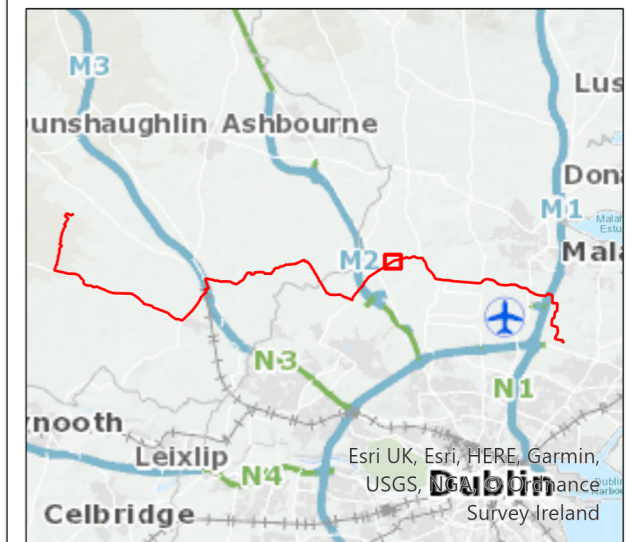
Legend

- Chainage
 - Planning Application Boundary (PAB)
 - - - Proposed Cable Route
 - ⊕ Bat Survey Location
- Ground assessment of tree roosting potential**
- High Potential
 - Moderate Potential

Bat Survey Location Group 7

Bat species recorded flying outside trees but not emerging or re-entering during emergence / re-entry surveys

| P.pip | P.pyg | N.lei | M.nat | P.aur |
|-------|-------|-------|-------|-------|
| Yes | Yes | Yes | No | No |



| | | | | | | |
|------|----------|---------------------|-------|---------|-------|--------|
| 0 | Mar 2024 | Final | PM | PB | PB | GS |
| Rev. | Date | Purpose of revision | Drawn | Check'd | Rev'd | Appr'd |

Jacobs

Client



Project

East Meath - North Dublin Grid Upgrade

Drawing Title

Figure 10.6 - Potential of Trees to Support Bat Roosts, and Dusk / Dawn Survey Locations with their Bat Activity (Sheet 7 of 8)

Drawing Status

FINAL

Scale @ A3

1:2,500

DO NOT SCALE

OSI Sheet No.

Jacobs No.

3321084AJ

Drawing No.

321084AJ-JAC-ZZ-XX-DR-G-0120

© Copyright 2024 Jacobs U.K. Limited. The concepts and information contained in this document are the property of Jacobs. Use or copying of this document in whole or in part without the written permission of Jacobs constitutes an infringement of copyright. Limitation: This drawing has been prepared on behalf of, and for the exclusive use of Jacobs' Client, and is subject to, and issued in accordance with, the provisions of the contract between Jacobs and the Client. Jacobs accepts no liability or responsibility whatsoever for, or in respect of, any use of, or reliance upon, this drawing by any third party.



Figure 10.6

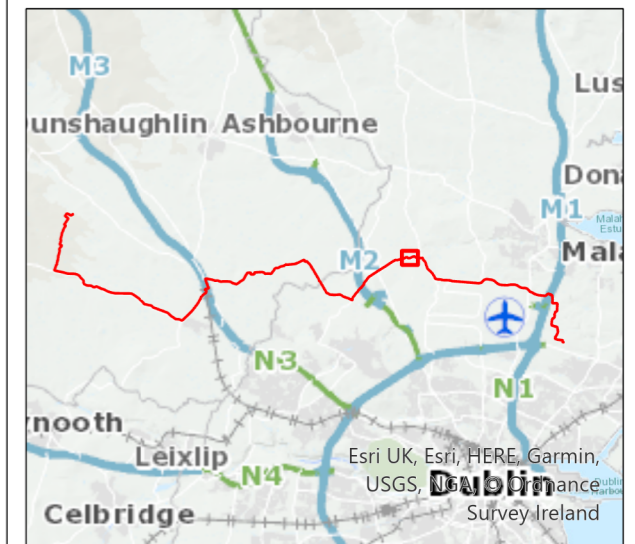
Legend

- Chainage
 - Planning Application Boundary (PAB)
 - - - Proposed Cable Route
 - ⊕ Bat Survey Location
- Ground assessment of tree roosting potential**
- High Potential
 - Moderate Potential

Bat Survey Location Group 8

Bat species recorded flying outside trees but not emerging or re-entering during emergence / re-entry surveys

| P.pip | P.pyg | N.lei | M.nat | P.aur |
|-------|-------|-------|-------|-------|
| Yes | Yes | Yes | Yes | Yes |



| 0 | Mar 2024 | Final | PM | PB | PB | GS |
|------|----------|---------------------|-------|---------|-------|--------|
| Rev. | Date | Purpose of revision | Drawn | Check'd | Rev'd | Appr'd |

Jacobs

Client



Project

East Meath - North Dublin Grid Upgrade

Drawing Title

Figure 10.6 - Potential of Trees to Support Bat Roosts, and Dusk / Dawn Survey Locations with their Bat Activity (Sheet 8 of 8)

Drawing Status

FINAL

Scale @ A3

1:2,500

DO NOT SCALE

OSI Sheet No.

Jacobs No.

3321084AJ

Drawing No.

321084AJ-JAC-ZZ-XX-DR-G-0121

© Copyright 2024 Jacobs U.K. Limited. The concepts and information contained in this document are the property of Jacobs. Use or copying of this document in whole or in part without the written permission of Jacobs constitutes an infringement of copyright. Limitation: This drawing has been prepared on behalf of, and for the exclusive use of Jacobs' Client, and is subject to, and issued in accordance with, the provisions of the contract between Jacobs and the Client. Jacobs accepts no liability or responsibility whatsoever for, or in respect of, any use of, or reliance upon, this drawing by any third party.

